




# Peninsular Plateau Of India

- **Peninsular Plateau** - Old, stable and rigid landmass of India.
- **Main rocks** - Ancient gneisses and granites.
- **Plate** - Part of Indo-Australian Plate.
- **Main processes** - Vertical movements, block faulting, erosion and river dissection.
- **Rift valleys** - Narmada, Tapi and Mahanadi.
- **Satpura** - Example of block mountain.
- **Residual mountains** - Aravali, Nallamala, Javadi, Veliconda, Palkonda, Mahendragiri.
- **Geomorphological divisions** - Central Highlands, Deccan Plateau and North-Eastern Plateau.
- **Central Highlands** - Also called Madhya Bharat Pathar.
- **Central Highlands slope** - North and north-east.
- **Central Highlands elevation** - 700 to 1,000 metres.
- **Marwar Upland** - East of Aravalli Range.
- **Marwar composition** - Sandstone, shale and limestone of Vindhyan period.
- **Bundelkhand Upland** - Made of granite and gneiss.





- **Bundelkhand rivers - Betwa, Dhasan and Ken.**
- **Baghelkhand** - North of Maikal Range, bounded by Son River in north.
- **Chotanagpur Plateau** - North-eastern projection of Peninsular Plateau.
- **Chotanagpur elevation** - About 700 metres.
- **Parasnath Hills** - Highest point of Chotanagpur Plateau.
- **Damodar River** - Flows through Chotanagpur Plateau in a rift valley.
- **Hazaribagh Plateau** - North of Damodar River, rich in Gondwana coalfields.
- **Ranchi Plateau** - South of Damodar Valley.
- **Rajmahal Hills** - Composed of basaltic lava.
- **Deccan Plateau** - Largest unit of Indian Peninsular Plateau.
- **Deccan Plateau area** - About 5 lakh square Km.
- **Deccan Plateau elevation** - About 600 metres.
- **Deccan Plateau slope** - West to east.
- **Maharashtra Plateau** - Northern Deccan, black cotton soil / Regur.
- **Karnataka Plateau** - Mysore Plateau, southern Deccan.
- **Western Ghats** - Parallel to western coast.
- **Western Ghats local names** - Sahyadri, Nilgiri, Anaimalai, Cardamom Hills.
- **Western Ghats states** - Gujarat, Maharashtra, Goa, Karnataka, Kerala, Tamil Nadu.
- **Western Ghats average elevation** - About 1,500 metres.
- **Western Ghats** - Higher and more continuous than Eastern Ghats.
- **Anaimudi** - 2,695 metres, highest peak of Peninsular Plateau.
- **Doddabetta** - 2,637 metres, Nilgiri Hills.
- **Northern Western Ghats peaks** - Kalsubai, Salher, Mahabaleshwar, Harishchandragarh.
- **Northern Western Ghats passes** - Thalghat and Bhorghat.





- **Central Western Ghats peaks** - Doddabetta, Mukurthi, Vavul Mala, Kudremukh, Pushpagiri.
- **South Western Ghats separated by** - Palghat Gap.
- **South Western Ghats hills** - Anaimalai, Palani, Cardamom, Agasthyamalai.
- **Eastern Ghats** - Discontinuous and broken ranges.
- **North Eastern Ghats** - Between Mahanadi and Godavari valleys.
- **Highest peak of Eastern Ghats** - Mahendragiri.
- **South Eastern Ghats** - Between Godavari and Krishna rivers.
- **Eastern and Western Ghats meet** - Nilgiri Hills.
- **North-Eastern Plateau** - Extension of Peninsular Plateau.
- **North-Eastern Plateau parts** - Meghalaya Plateau and Karbi Anglong Plateau.
- **Meghalaya Plateau** - Also called Shillong Plateau.
- **Meghalaya Plateau minerals** - Coal, iron ore, sillimanite, limestone and uranium.
- **Garo Hills** - Western part of Meghalaya Plateau.
- **Nokrek National Park** - Located in Garo Hills region.
- **Khasi Hills** - Central part of Meghalaya Plateau.
- **Mawsynram** - Located in Khasi Hills.


OGCDDA




Click Subject Button to Explore More 




**ENGLISH**  
Noun, Pronoun, Verb, Tense, Preposition, Subject-verb agreement and adverbs  
[Check Now →](#)




**PHYSICS**  
Mechanics, Thermodynamics, Optics and Modern Physics Concepts for defence exams  
[Check Now →](#)



**CHEMISTRY**  
Physical, Organic, Inorganic Chemistry and Environmental Science topics  
[Check Now →](#)



**BIOLOGY**  
Cell, Tissues, Disease, Photosynthesis, Reproduction, Nervous System  
[Check Now →](#)




**MATHEMATICS**  
Algebra, Calculus, Trigonometry, Coordinate geometry, Probability and statistics  
[Check Now →](#)




**HISTORY**  
Ancient, Medieval, Modern Indian History, Freedom Struggle  
[Check Now →](#)




**GEOGRAPHY**  
Physical Geography, Indian Geography, Mapping, Climate  
[Check Now →](#)



**POLITY**  
Constitution, Fundamental Rights, Parliament, Judiciary  
[Check Now →](#)



**ECONOMICS**  
Indian Economy, Budget, Inflation, Banking, Fiscal Policy  
[Check Now →](#)



**EVS**  
Environment, Ecology, Biodiversity, Climate Change, Sustainable Development  
[Check Now →](#)

[NDA EXAM](#)


[CDS EXAM](#)

[OTA EXAM](#)

[AFCAT EXAM](#)

[RIMC EXAM](#)

[SSB INTERVIEW](#)

Click Exam Button to Explore More 

# Want to Ace Defence Exams

To Know More About Offline & Online Defence Coaching Programs

[Click Here](#)

