




Geographical Location And Extension Of India


- **India's location** - South-central Asia.
- **India lies in** - Northern and Eastern Hemisphere.
- **Mainland latitudinal extent** - $8^{\circ}4'$ N to $37^{\circ}6'$ N.
- **Mainland longitudinal extent** - $68^{\circ}7'$ E to $97^{\circ}25'$ E.
- **North-south length** - 3,214 Km.
- **East-west length** - 2,933 Km.
- **Northernmost point** - Indira Col, Ladakh.
- **Southernmost point of Indian Union** - Indira Point, Great Nicobar Island.
- **Southernmost mainland point** - Kanyakumari / Cape Comorin.
- **Easternmost point** - Kibithu, Arunachal Pradesh.
- **Westernmost point** - Guhar Moti, Gujarat.
- **Tropic of Cancer** - Passes through 8 states.
- **Tropic of Cancer states** - Gujarat, Rajasthan, Madhya Pradesh, Chhattisgarh, Jharkhand, West Bengal, Tripura, Mizoram.
- **Standard Meridian** - $82^{\circ}30'$ E.

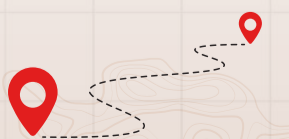




- **IST** - 5 hours 30 minutes ahead of GMT.
- **Standard Meridian passes through** - Uttar Pradesh, Madhya Pradesh, Chhattisgarh, Odisha, Andhra Pradesh.
- **IST reference point** - Mirzapur, Uttar Pradesh.
- **Time difference east-west** - About 2 hours.
- **India's area** - 3.28 million square Km.
- **India's global rank by area** - 7th.
- **India's world land share** - 2.4 per cent.
- **Land border** - 15,106.7 Km.
- **Coastline** - Revised to about 11,098.81 Km in 2023-24.
- **Total islands after revision** - 1,389.
- **Offshore islands** - 1,298.
- **Inshore islands** - 91.
- **Longest border country** - Bangladesh.
- **Shortest border country** - Afghanistan.
- **Bangladesh border states** - West Bengal, Assam, Meghalaya, Tripura, Mizoram.
- **China border states/regions** - Ladakh, Himachal Pradesh, Uttarakhand, Sikkim, Arunachal Pradesh.
- **Pakistan border states/regions** - Jammu and Kashmir / Ladakh, Punjab, Rajasthan, Gujarat.
- **Nepal border states** - Sikkim, West Bengal, Bihar, Uttar Pradesh, Uttarakhand.
- **Myanmar border states** - Arunachal Pradesh, Nagaland, Manipur, Mizoram.
- **Bhutan border states** - Sikkim, West Bengal, Assam, Arunachal Pradesh.




- 
- **Radcliffe Line** - India and Pakistan.
 - **McMahon Line** - India and China.
 - **Durand Line** - Pakistan and Afghanistan.
 - **Palk Strait and Gulf of Mannar** - India and Sri Lanka.
 - **Longest coastline state** - Gujarat.
 - **Longest coastline Union Territory** - Andaman and Nicobar Islands.




Click Subject Button to Explore More 




ENGLISH
Noun, Pronoun, Verb, Tense, Preposition, Subject-verb agreement and adverbs
[Check Now →](#)




PHYSICS
Mechanics, Thermodynamics, Optics and Modern Physics Concepts for defence exams
[Check Now →](#)



CHEMISTRY
Physical, Organic, Inorganic Chemistry and Environmental Science topics
[Check Now →](#)



BIOLOGY
Cell, Tissues, Disease, Photosynthesis, Reproduction, Nervous System
[Check Now →](#)




MATHEMATICS
Algebra, Calculus, Trigonometry, Coordinate geometry, Probability and statistics
[Check Now →](#)




HISTORY
Ancient, Medieval, Modern Indian History, Freedom Struggle
[Check Now →](#)




GEOGRAPHY
Physical Geography, Indian Geography, Mapping, Climate
[Check Now →](#)



POLITY
Constitution, Fundamental Rights, Parliament, Judiciary
[Check Now →](#)



ECONOMICS
Indian Economy, Budget, Inflation, Banking, Fiscal Policy
[Check Now →](#)



EVS
Environment, Ecology, Biodiversity, Climate Change, Sustainable Development
[Check Now →](#)

[NDA EXAM](#)


[CDS EXAM](#)

[OTA EXAM](#)

[AFCAT EXAM](#)

[RIMC EXAM](#)

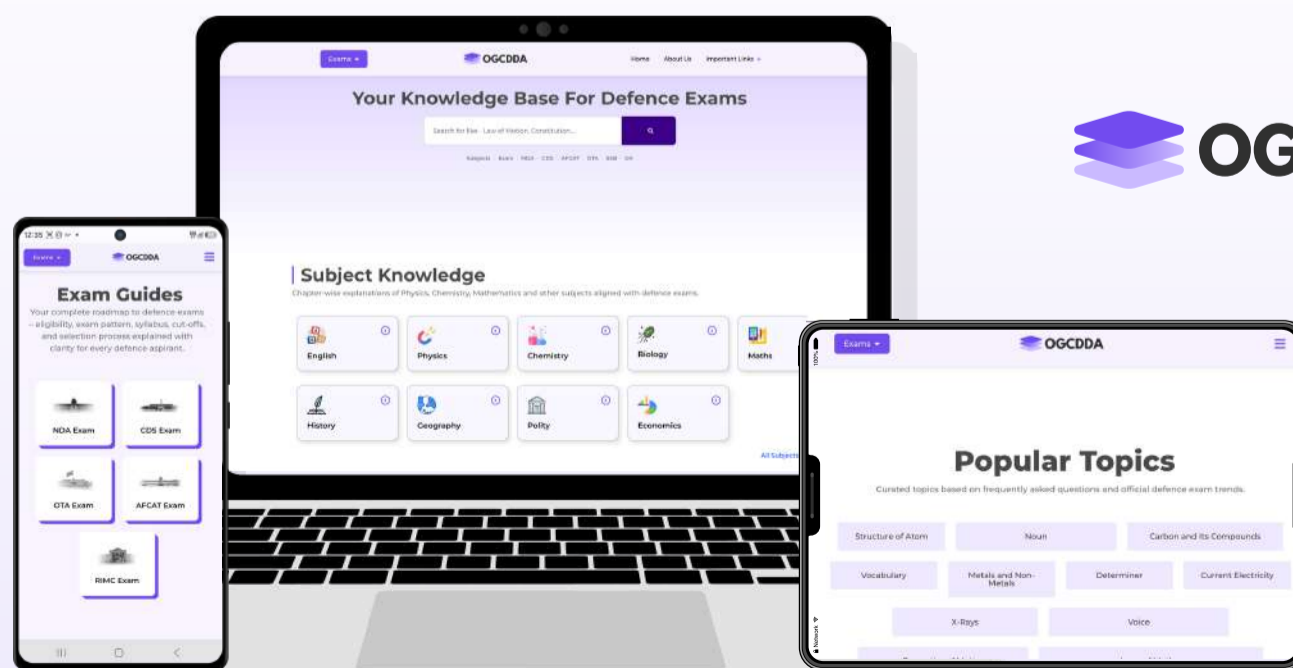
[SSB INTERVIEW](#)

Click Exam Button to Explore More 

Want to Ace Defence Exams

To Know More About Offline & Online Defence Coaching Programs

[Click Here](#)



The image displays the OGCDDA website interface across three devices: a laptop, a tablet, and a smartphone. The laptop screen shows the main page with the title "Your Knowledge Base For Defence Exams" and a search bar. Below the search bar, there is a "Subject Knowledge" section with a grid of subject buttons: English, Physics, Chemistry, Biology, Maths, History, Geography, Polity, and Economics. The tablet screen shows the "Exam Guides" section, which provides a complete roadmap to defence exams, including eligibility, exam pattern, syllabus, cut-offs, and selection process. The smartphone screen shows the "Popular Topics" section, which lists curated topics based on frequently asked questions and official defence exam trends, such as Structure of Atom, Noun, Carbon and its Compounds, Vocabulary, Metals and Non-Metals, Determiner, Current Electricity, X-Rays, and Voice. The OGCDDA logo is visible in the top right corner of the laptop screen.